PLAN No. 672

For the improvement of

FLORENCE AVENUE

between

MAGNOLIA AVENUE and SIXTEENTH ST.

IN THE CITY OF SAN BERNARDINO

July 18. 1924.

C. E. Johnson
City Engineer

Scale 1" = 40'

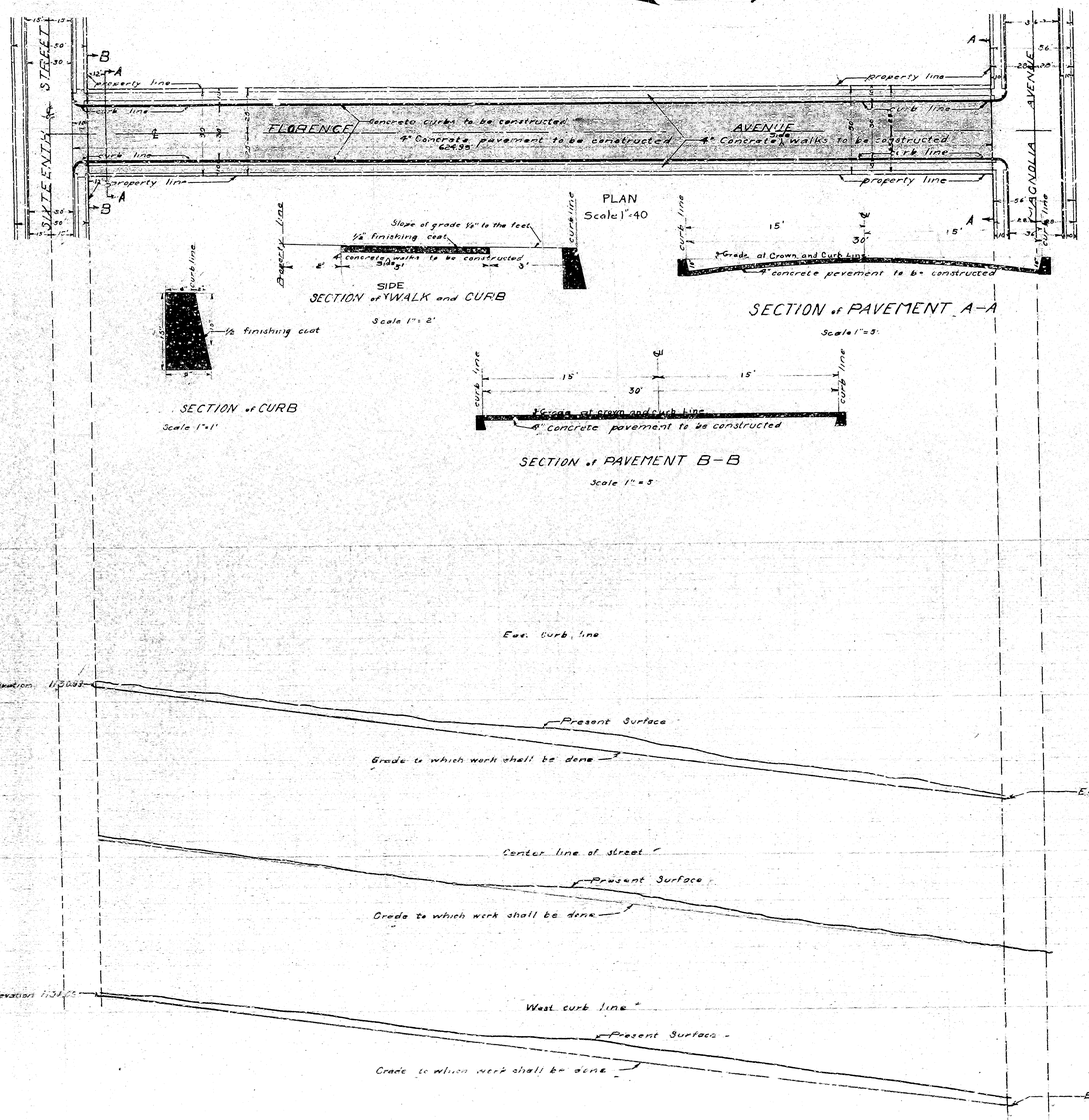

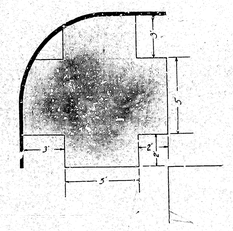

PLAN of RETURN
Scale 1" = 4'

Profile

Black lines show present surface.

Red lines show grade to which work shall be done.

Profile Scale
(Horizontal 1" = 40')
(Vertical 1" = 4')

LEGEND

"or in. means inches
"or ft means feet or feet
Elev means elevation
St means street
No means number
Concrete Pavement to be constructed shown thus:
Concrete Pavement in section shown thus:
Concrete curbs to be constructed shown thus:
Concrete curbs in section shown thus:
Concrete walks to be constructed shown thus:
Concrete walls in section shown thus:
℄ means center line.

All elevations in red ink are in feet and above a plane which is 1045.88' feet below the bench mark as established by Ordinance 363 of the City of San Bernardino California.

Title to Florence Avenue.

Dedicated by Niece Subdivision. Tract 1765 Book 26 Page 19
Also by deed to City of San Bernardino Book 822 Page 323
Also by deed to City of San Bernardino Book 822 Page 324

Title to Sixteenth Street.

Dedicated by Arrowhead Avenue Subdivision. Book 18 Page 30
as Delaware St. changed by Ordinance
#474 February 5 1912 to Sixteenth Street

Title to Magnolia Ave.

Deeded to city by deed Book 837 Page 137
Also by deed to City Book 861 Page 202

PLAN No. 672

For the improvement of

FLORENCE AVENUE

between

MAGNOLIA AVENUE and SIXTEENTH ST.

IN THE CITY OF SAN BERNARDINO

July 18. 1924.

C. E. Johnson
City Engineer

Scale 1" = 40'

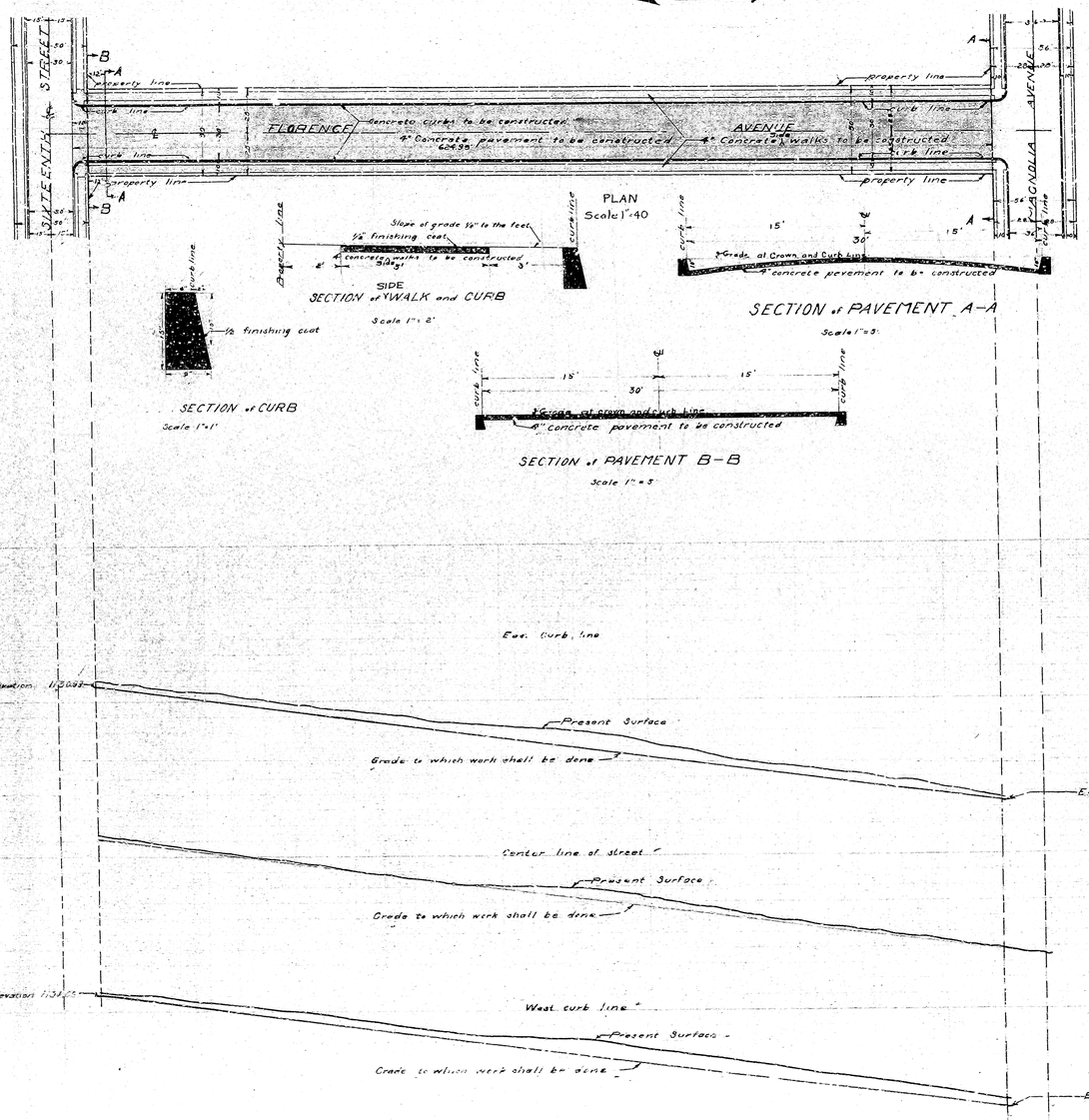

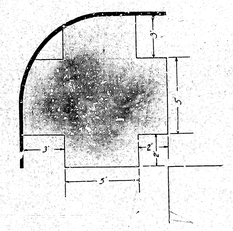

PLAN of RETURN
Scale 1" = 4'

Profile

Black lines show present surface.

Red lines show grade to which work shall be done.

Profile Scale
(Horizontal 1" = 40')
(Vertical 1" = 4')

LEGEND

"or in. means inches
"or ft means feet or feet
Elev means elevation
St means street
No means number
Concrete Pavement to be constructed shown thus:
Concrete Pavement in section shown thus:
Concrete curbs to be constructed shown thus:
Concrete curbs in section shown thus:
Concrete walks to be constructed shown thus:
Concrete walls in section shown thus:
℄ means center line.

All elevations in red ink are in feet and above a plane which is 1045.88' feet below the bench mark as established by Ordinance 363 of the City of San Bernardino California.

Title to Florence Avenue.

Dedicated by Niece Subdivision. Tract 1765 Book 26 Page 19
Also by deed to City of San Bernardino Book 822 Page 323
Also by deed to City of San Bernardino Book 822 Page 324

Title to Sixteenth Street.

Dedicated by Arrowhead Avenue Subdivision. Book 18 Page 30
as Delaware St. changed by Ordinance
#474 February 5 1912 to Sixteenth Street

Title to Magnolia Ave.

Deeded to city by deed Book 837 Page 137
Also by deed to City Book 861 Page 202